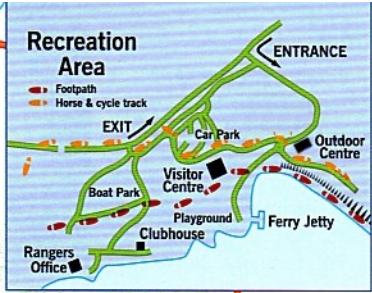
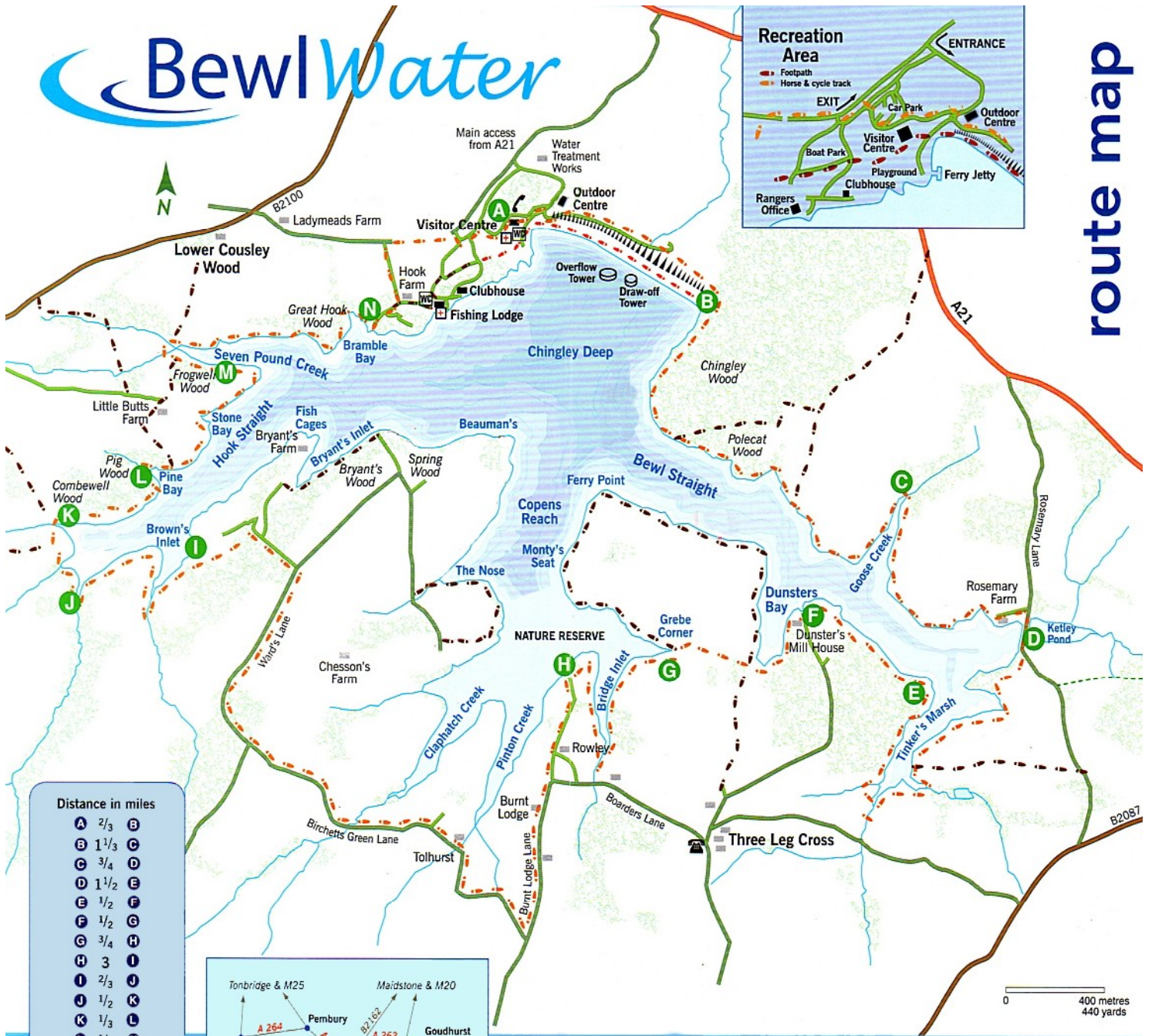


Bewl Water

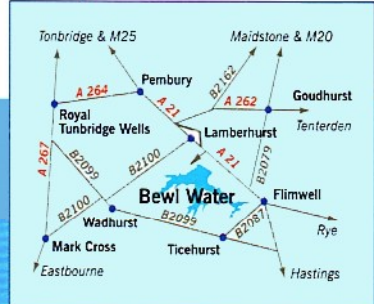
route map



Distance in miles

A	2/3	B	1 1/3	C	3/4	D	1 1/2	E	1/2	F	1/2	G	3/4	H	3	I	2/3	J	1/2	K	1/3	L	1/2	M	3/4	N	3/4	A
---	-----	---	-------	---	-----	---	-------	---	-----	---	-----	---	-----	---	---	---	-----	---	-----	---	-----	---	-----	---	-----	---	-----	---

Ferry Point to Visitor Centre
Clockwise 7 3/4
Anti-clockwise 5 3/4



- Key**
- Round Reservoir route 12 1/2 miles
 - Footpath only
 - Other tracks

Based upon Ordnance Survey material with the permission of Ordnance Survey on behalf of the Controller of Her Majesty's Stationery Office. © Crown Copyright 100039963.